

**FORM - A**

Form for seeking prior approval of Central Government under section 2 of the Forest(Conservation) Act, 1980 for  
Diversion of fresh forest area

**PART - I**

(To be filled up by User Agency)

**A. General Details****A-1. Project Details**

(i). **Proposal No. :** FP/OR/TRANS/151200/2022

(ii). **Name of Project for which Forest Land is required :** Construction of 132/33KV transmission line from Grid Sub-Station, Boudh to proposed 220/132/33KV Grid Sub-Station at Kiakata, under Athmallik and Boudh Forest Division under EHTC, Division OPTCL, Angul

(iii). **Short narrative of the proposal and Project/scheme for which the forest land is required :** Construction of 132/33KV transmission line from Grid Sub-Station, Boudh to proposed 220/132/33KV Grid Sub-Station at Kiakata, under Athmallik and Boudh Forest Division under EHTC, Division OPTCL, Angul

(iv). **State :** Orissa

(v). **Category of the Proposal :** Transmission Line

(vi). **Shape of forest land proposed to be diverted :** Linear

(vii). **Estimated cost of the Project(Rupees in lacs) :** 1780.38

(viii). **Area of forest land proposed for diversion(in ha.):** 5.475

(ix). **Non-forest land required for this project(in ha.):** 46.701

(x). **Total period for which the forest land is proposed to be diverted(in years):** 99

**A-2. Details of User Agency**

(i). **Name :** E.H.T. (C) DIVISION OPTCL ANUGUL

(ii). **Address1 :** Anugul, Similipara Chhaak

(iii). **Address2 :** NIL

(iv). **State :** Orissa

(v). **District :** Anugul

(vi). **Pin :** 759122

*[Signature]*  
Deputy General Manager (Elect)  
ENT Construction Division  
OPTCL, Angul

(vii). Landmark : Near Police Training College Anugul

(viii). Email address : ehctc.div.ang@optcl.co.in

(ix). Landline Telephone No. : 6764-231773

(x). Fax No. : 6764-

(xi). Mobile No. : 9438907569

(xii). Website (if any) : NIL

(xiii). Legal status of User Agency : State PSU

A-3. Details of Person Making Application

(i). First Name: Antaryami

(ii). Middle Name: NIL

(iii). Last Name: Behera

(iv). Gender: Male

(v). Designation: DGM

(vi). Address 1: Ananda Nagar (Matia Sahi), Gridco Colony

(vii). Address 2: PO: Hakimpada, Angul

(viii). State: Orissa

(ix). District: Anugul

(x). Tehsil: Anugul

(xi). Pin: 759143

(xii). Landmark: Near Mishra Pada Chowk


(xiii). Email Address: ehctc.div.ang@optcl.co.in

(xiv). Landline Telephone No.: 6764-231773

(xv). Fax No.: NIL

(xvi). Mobile No.: 9438907079

  
Deputy General Manager (Elect)  
EHT Construction Division  
OPTCL, Angul

(xvii). Copy of documents in support of the competence/authority of the person making this application to make application on behalf of the User Agency: 

## B. Details of land required for the Project

B-1. Details of proposal seeking prior approval of Central Government under the Act for diversion of forest land for the Project already submitted in the past

List of proposal submitted in Past							
S.no	Proposal Status.	Proposal No.	Moef File No.	Area Proposed for Diversion(Ha.)	Area Diverted(Ha.)	Date of In-Principle Approval	Date of Final Approval
<b>NIL</b>							

B-2. Details of forest land proposed to be diverted

B-2.1 Details of Divisions involved

Details of Divisions involved			
S.no	Division Name	Forest Land(ha.)	Non-Forest Land(ha.)
1.	Boudh	0.29	9.06
2.	Athamallik	5.185	37.641
<b>Total</b>		<b>5.475</b>	<b>46.701</b>

B-2.2 Details of Districts involved

District wise breakup			
S.no	District Name	Forest Land(ha.)	Non-Forest Land(ha.)
1.	Boudh	0.29	9.06
1.	Anugul	5.185	37.641
<b>Total</b>		<b>5.475</b>	<b>46.701</b>

B-2.3 Village wise breakup

Villages wise breakup			
S.no	Village	Forest Land(ha.)	Non-Forest Land(ha.)
1	Balianta	0	1.149
2	Bamanda	0	0.526
3	Bethiabereni	0	0.054
4	Chandannagar	0	0.355
5	Krushnamohanpur	0	1.729
6	Landibandha	0.041	1.673
7	Pipalakata	0.249	3.574
8	Basudevpur	1.224	4.149
9	Beladula	0.053	0.321
10	Belapunji	0	6.365






11	Buraghat	0.233	2.583
12	Damodarpur	0	0.63
13	Debrapali	0	2.641
14	Dudum	0	2.407
15	Gandharmunda	0	0.409
16	Goutampur	0.66	0.38
17	Ghodagadi	1.485	2.31
18	Haripur	0.376	1.78
19	Kaladhuni	0	1.171
20	Kampala	0	1.843
21	Mahakudapali	0.219	1.955
22	Narayanpur	0	1.887
23	Singarimunda	0.894	0.959
24	Bhoipada	0	2.089
25	Phakirpur	0.041	3.762
<b>Total</b>		<b>5.475</b>	<b>46.701</b>

## B-2.4 Component wise breakup

Component wise breakup			
S.no	Component	Forest Land(ha.)	Non-Forest Land(ha.)
1	Transmission Line	5.475	46.701
<b>Total</b>		<b>5.475</b>	<b>46.701</b>

## C. Maps of forest land proposed to be diverted

Division 1. : Boudh			
(i). Area of forest land proposed to be diverted(in ha.) : 0.29			
(ii). Nature of the Project: Linear			
(b). No. of Segments : One			
Segment wise details			
Segments	Segment Area(in ha.)	Kml File of Segments (To view KML file on google the same may be downloaded and then open if in google earth install in your computer).	
1.	0.29	 <a href="#">View File</a>	
(iii). Copy of Survey of India Toposheet indicating boundary of forest land proposed to be diverted: 			
(iv). Scanned copy of the Geo-referenced map of the forest land proposed to be diverted prepared by using GPS or Total Station: 			


Division 2. : Athamallik			


*Handwritten signature*  
 Deputy General Manager (EHT)  
 EHT Construction Division  
 OPTCL, Angul


(i). Area of forest land proposed to be diverted(in ha.) : 5.185

(ii). Nature of the Project: Linear

(b). No. of Segments : One

Segment wise details		
Segments	Segment Area(in ha.)	Kml File of Segments (To view KML file on google the same may be downloaded and then open if in google earth install in your computer).
1.	5.185	 <a href="#">View File</a>

(iii). Copy of Survey of India Toposheet indicating boundary of forest land proposed to be diverted: 

(iv). Scanned copy of the Geo-referenced map of the forest land proposed to be diverted prepared by using GPS or Total Station: 

D. Justification for locating the Project in forest land and details of alternatives examined:

(i). Copy of note containing justification for locating the Project in forest land: 

(ii). Whether a copy of map indicating location of alternative examine is required to be provided:  
Yes

(a). Copy of map indicating location of alternative examined: 

E. Employment likely to be generated

(i). Whether the Project is likely to generate employment?: Yes

(ii). Permanent/Regular Employment(Number of persons): 15

(iii). Temporary Employment(Number of person-days): 5000

F. Displacement of People due to the Project, if any.

(i). Whether Project involves displacement?: No

G. Details of Cost-Benefit analysis for the Project

(i). Whether the Project requires Cost-Benefit analysis?: No

H. Status of Environmental Clearance

  
Deputy General Manager (Elect  
EHT Construction Division  
OPTCL, Angul

(i). Whether the Project requires Clearance under the Environment (Protection) Act 1986 ? : No

I. Status of Wildelife Clearance

(i). Whether the Project or a part thereof is located in any Protected Area or their Eco sensitive zone? : No

J. Applicability of special provisions governing Scheduled Areas

(i). Whether the Project or a part thereof is located in a Scheduled Area? : No

K. Status of settlement of rights under the Forest Rights Act, 2006 on the forest land proposed to be diverted

(i). Whether the process for settlement of Rights under the Forest Rights Acts 2006 on the forest land proposed to be diverted has been completed? : No

L. Details of land identified for Compensatory Afforestation

(i). Whether non-forest or Revenue forest land is required to be provided by User Agency?: No

(ii). Whether the area of non-forest land or Revenue forest land required to be provided by User Agency for raising Compensatory Afforestation is less than area of forest land proposed to be diverted ? : Not Applicable

(iii) . Reason for not providing Non-Forest Land: For laying of transmission lines

Additional information Details

Documents		
S.No	Documents	Remarks
NIL		

Print

*[Signature]*  
Deputy General Manager (Elect)  
EHT Construction Division  
OPTCL, Angul